









EXPLANATION:

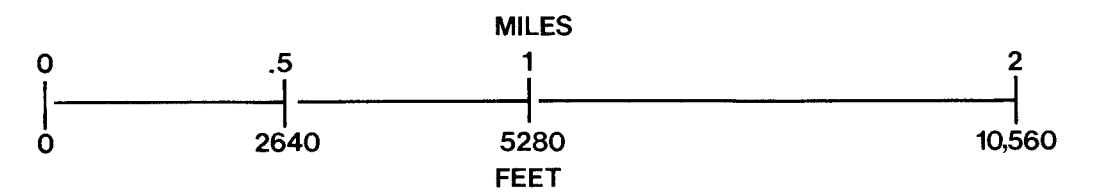
-  Residential, Unsewered
-  Industrial, Commercial, Transportation
-  Residential, Sewered
-  Agricultural and Open Space
-  Recreational, Forest, Wetland
-  Nashawannuck Pond Watershed Boundary
-  Pumping Station
-  Town Boundary

REFERENCES:

MacConnell, William P., 1973.
 Massachusetts Map Down, Land-use and Vegetative Cover Mapping Classification Manual For Use with Massachusetts Map Down Maps, Planning, and Resource Development Series No. 25, Publication No. 97. Amherst, MA: Cooperative Extension Service, University of Massachusetts.

BASE MAPS:

USGS, 1979. Mount Tom Quadrangle 7.5-Minute Topographic Map. Reston, VA: USGS. 1:25000.
 USGS, 1979. Easthampton Quadrangle 7.5-Minute Topographic Map. Reston, VA: USGS. 1:25000.



**AQUIFER LAND ACQUISITION STUDY
 TOWN OF EASTHAMPTON 1987**

GENERALISED LAND USE

